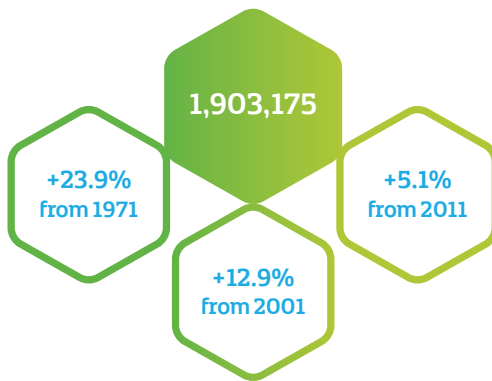


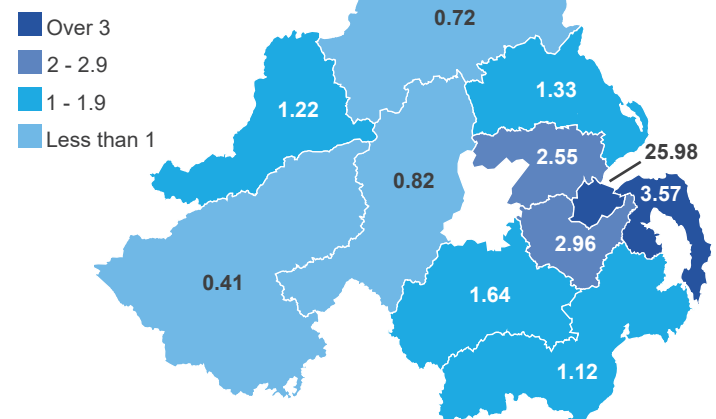
CENSUS 2021

Source: Census, NISRA (September 2022)

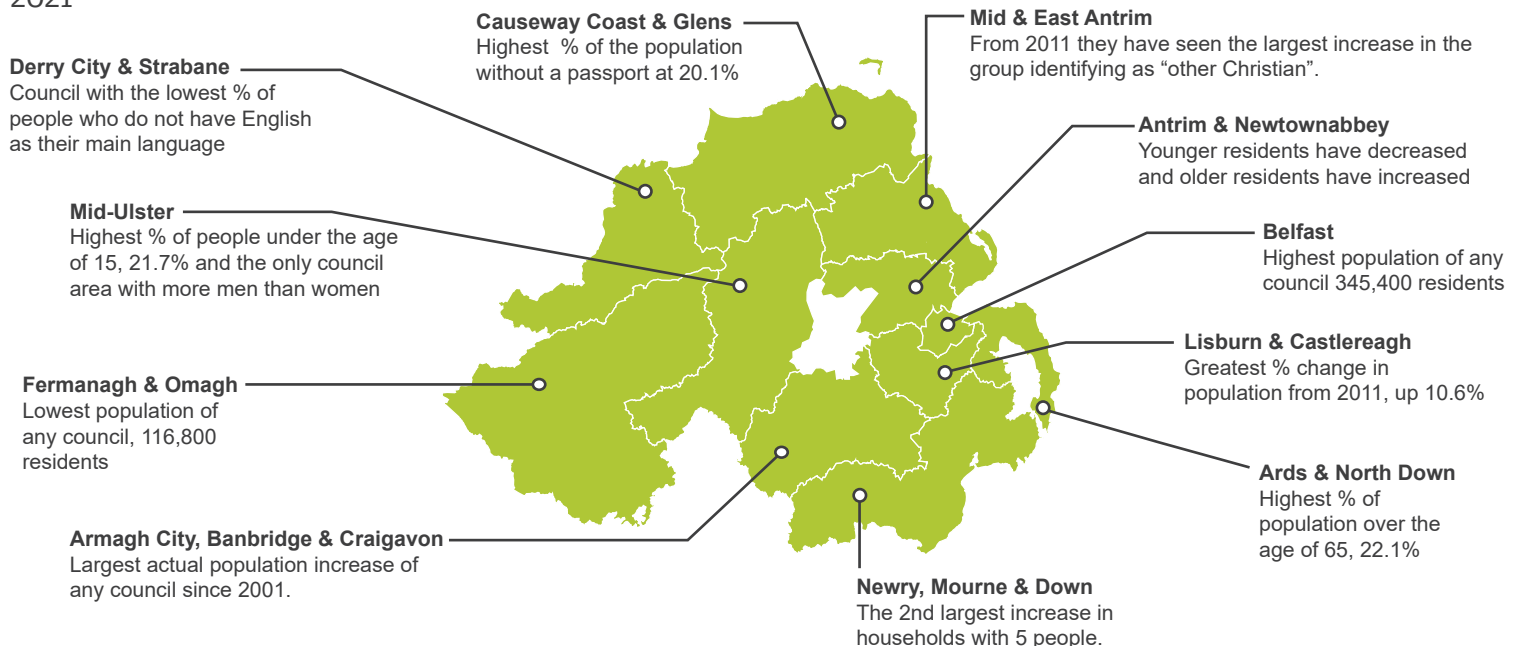
NI Population 2021



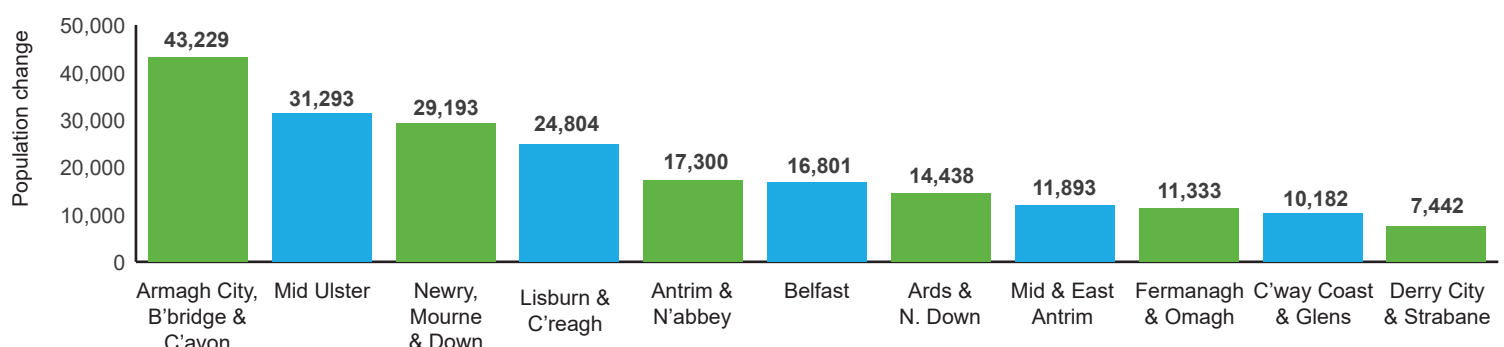
Population Density - Residents per Hectare 2021



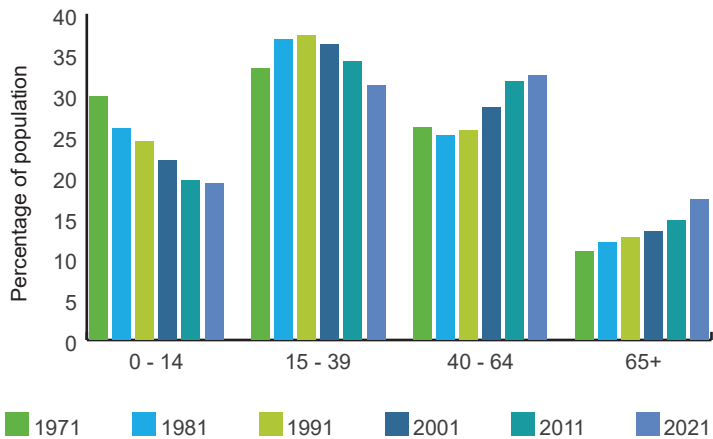
Population Highlights by Council Area 2021



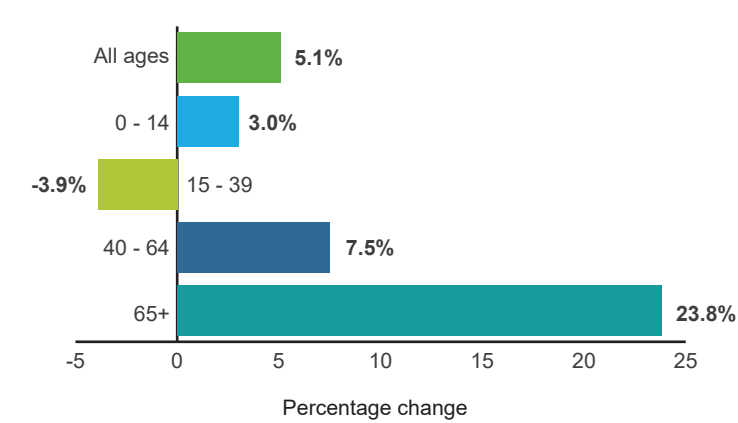
Population Change by Council Area 2001 - 2021



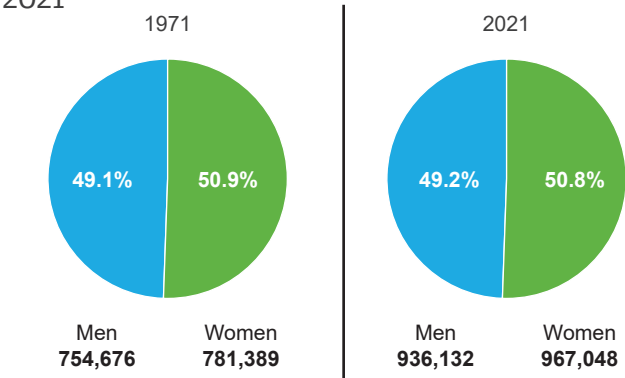
Age Bands as a % of Population
1971 - 2021



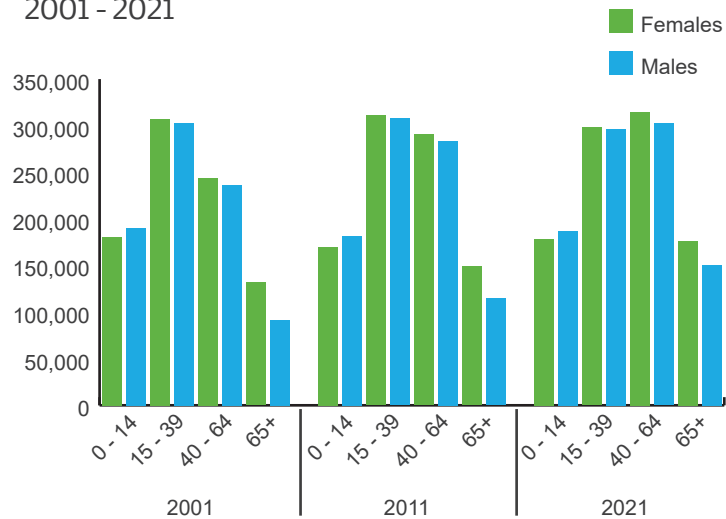
Percentage Change in Population by Age
2011 - 2021



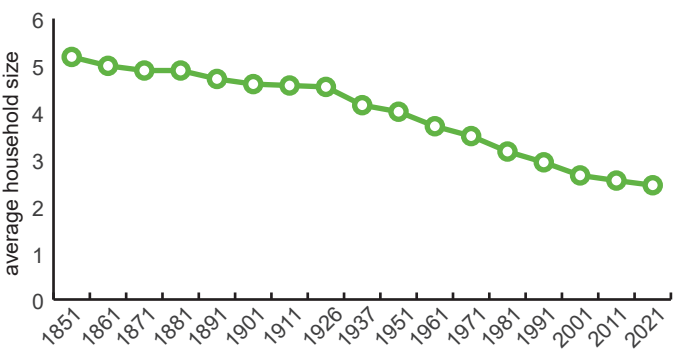
Gender
2021



Females and Males by Age Band
2001 - 2021

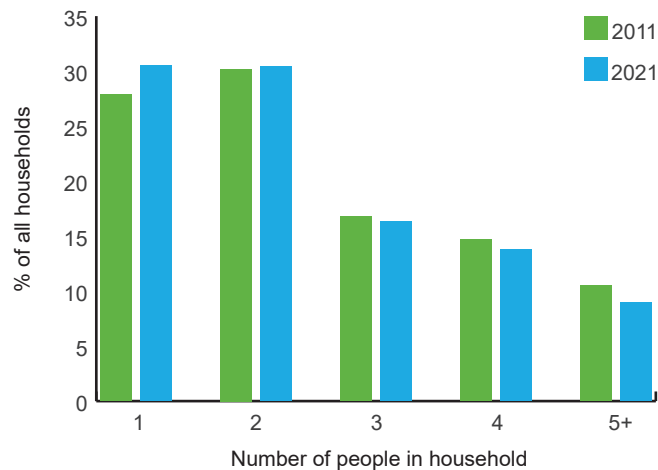


Change in Average Household Size
1851 - 2021

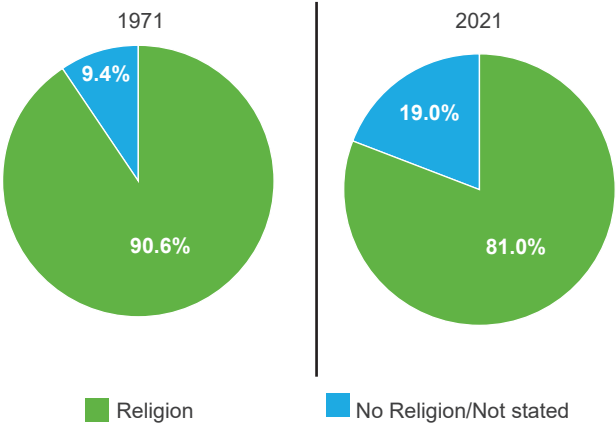


| | | |
|---------------------|---------------------|---------------------|
| 1851 | 1937 | 2021 |
| Ave. Household Size | Ave. Household Size | Ave. Household Size |
| 5.18 | 4.15 | 2.44 |

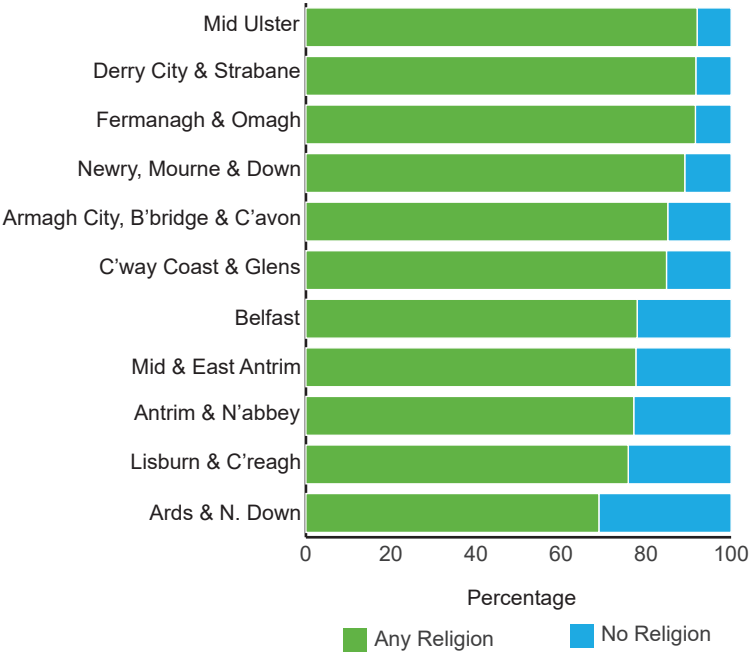
Household Size as a % of all Households
2011 - 2021



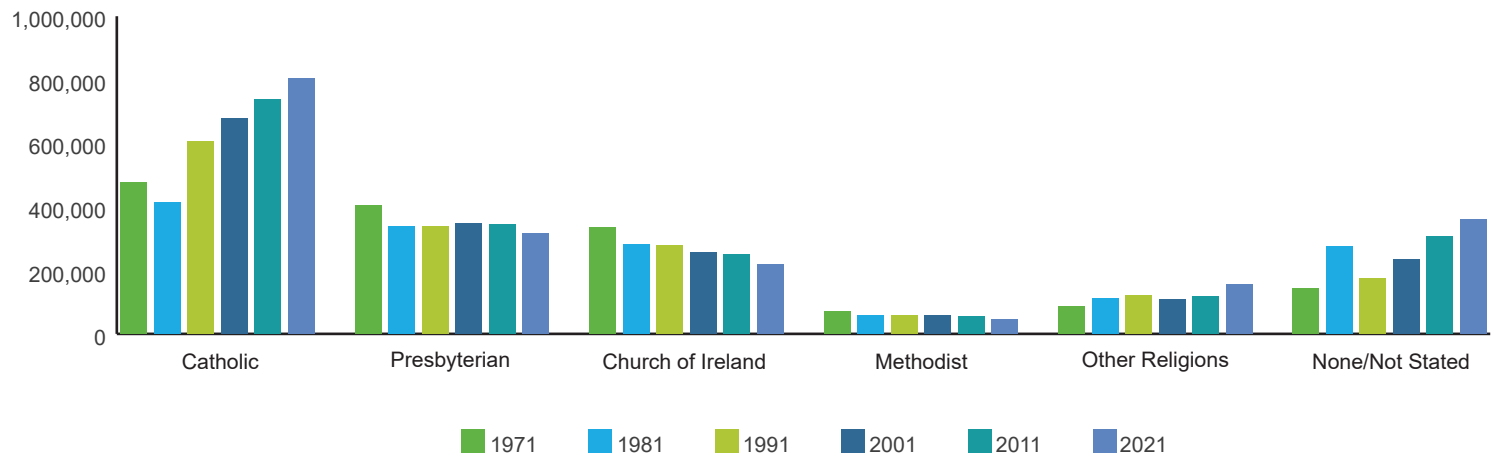
Religion
2021



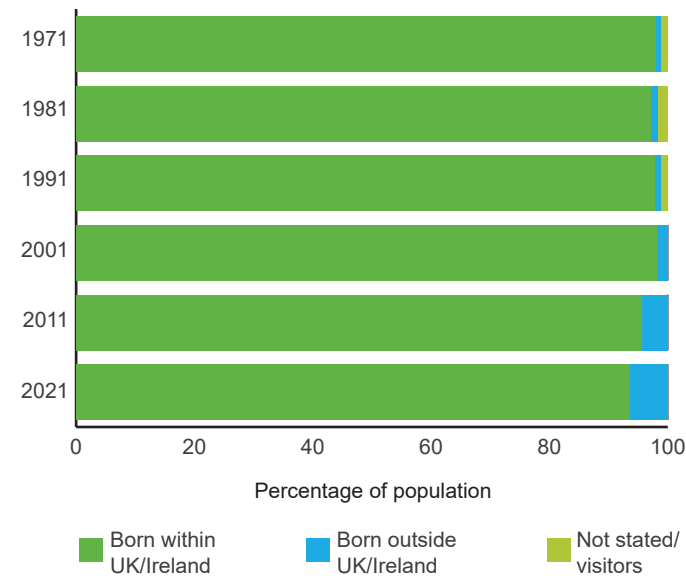
Religion by Council Area
2021



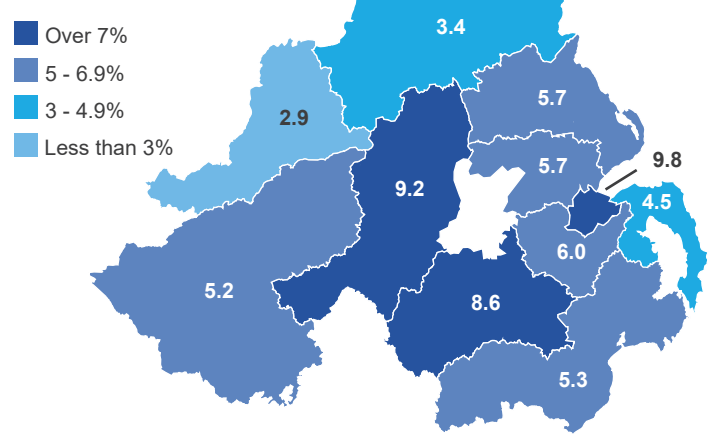
Religion
1971 - 2021



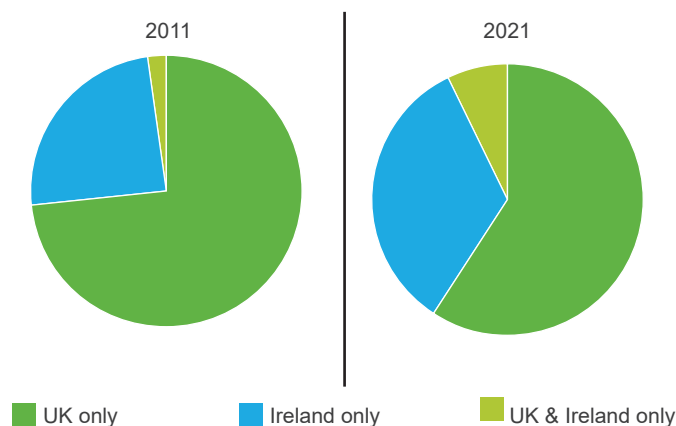
Birth Country
1971 - 2021



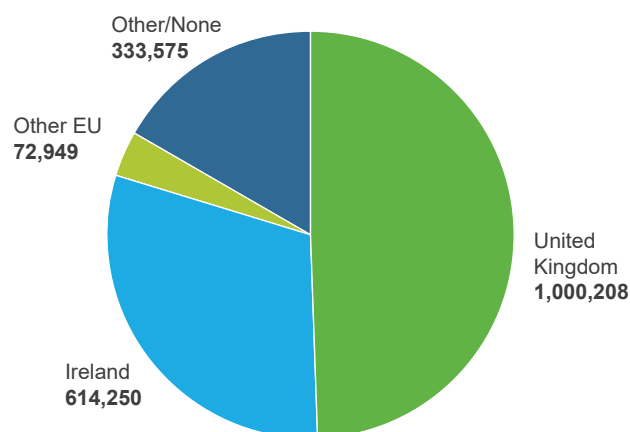
Those Born Outside UK/Ireland as a % of the Population
2021



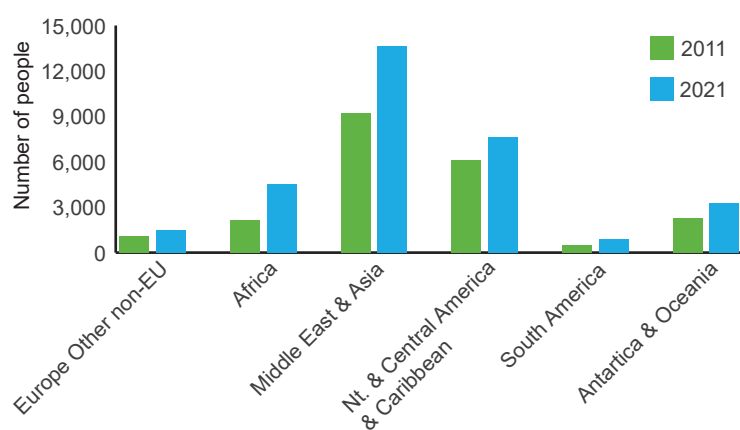
Passports Held by Residents - UK & Ireland only 2011 - 2021



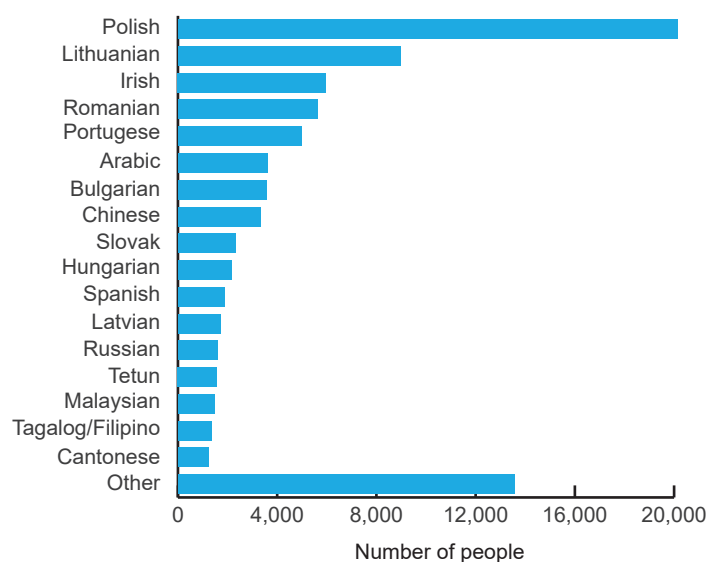
Passports Held by Residents 2021



Passports Held by Residents (excl. UK/Ireland/EU) 2011 - 2021



Main Language Spoken (excl. English) 2021



Ethnic Group (excl. white) 2021

